



Best route for today, leaving at 03:43 pm

16.8 km - 17 min.

From: 5 Link Road, Dawncliffe, Westville, ZA 03:43 pm

To: Havelock Road, Greenwood Park, Durban, ZA 04:00 pm

This route takes only real-time traffic information into account as was available at 03:43 pm














Directions:

Leave from **Link Road, Beverley Hills (Westville)**



1. Turn right onto **M32 Attercliffe Road** (0.3 km)
2. Turn left onto **N3** (1.3 km)
3. Bear right at **165 Four Level Interchange** (2.2 km)
4. Keep left at **Outer Ring Road Four Level Interchange**

5.  Keep right onto **N2** (0.3 km)
6.  Exit right at **174 Durban** (4.2 km)
7.  Keep left at **Nandi Drive M45 Queen Nandi Drive Nandi Drive** (3.8 km)
8.  Turn right onto **M45 Queen Nandi Drive** (0.3 km)
9.  Turn right onto **Kew Road** (0.4 km)
10.  Turn right onto **Kew Road** (2.4 km)
11.  Turn right onto **Rosary Road** (0.0 km)
12.  Turn left onto **Mimosa Road** (0.2 km)
13.  Turn left onto **Hillview Road** (1.0 km)
14.  Turn right onto **Havelock Road** (0.2 km)
-  Arrive at **Havelock Road - Ilford Place, Greenwood Park** (0.2 km)



(0.0 km)



Please note

We used TomTom IQ Routes™ and/or traffic information -when available for your area- to show you the best route. Traffic can change over time and you may need to replan your journey to view the optimum route when you are traveling. If you use a TomTom navigation device with TomTom Traffic your route will be constantly updated automatically.



What if your travel plans change?
A TomTom device can take you to any destination.

TOMTOM 

Copyright © 2010 TomTom International B.V. All rights reserved. [Terms of use](#)